

# Kangaroo Valley Information session

Friday 17 March 2023




# Acknowledgement of Country

---



We would like to acknowledge the Traditional Custodians of the land in which we gather upon today. We acknowledge their continuing connections to the land, culture and community. We pay respect to Elders past, present and future.



Topic	Speaker
Contract award, program of works, community engagement	Beorn Hulme Dominic Lucas Shoalhaven City Council
About Symal	Stephen Sandral, Symal
Q&A	Stephen Dunshea
<b>Barbeque and chat at 8 pm</b>	

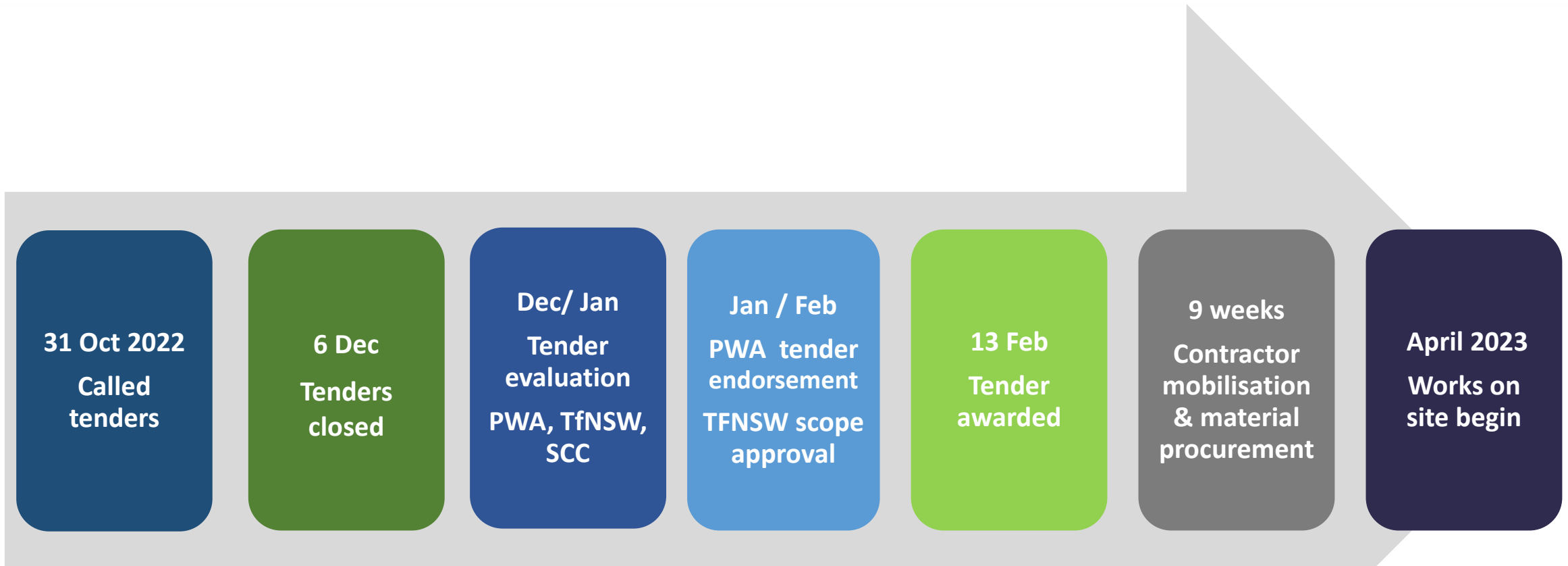


**Beorn Hulme**

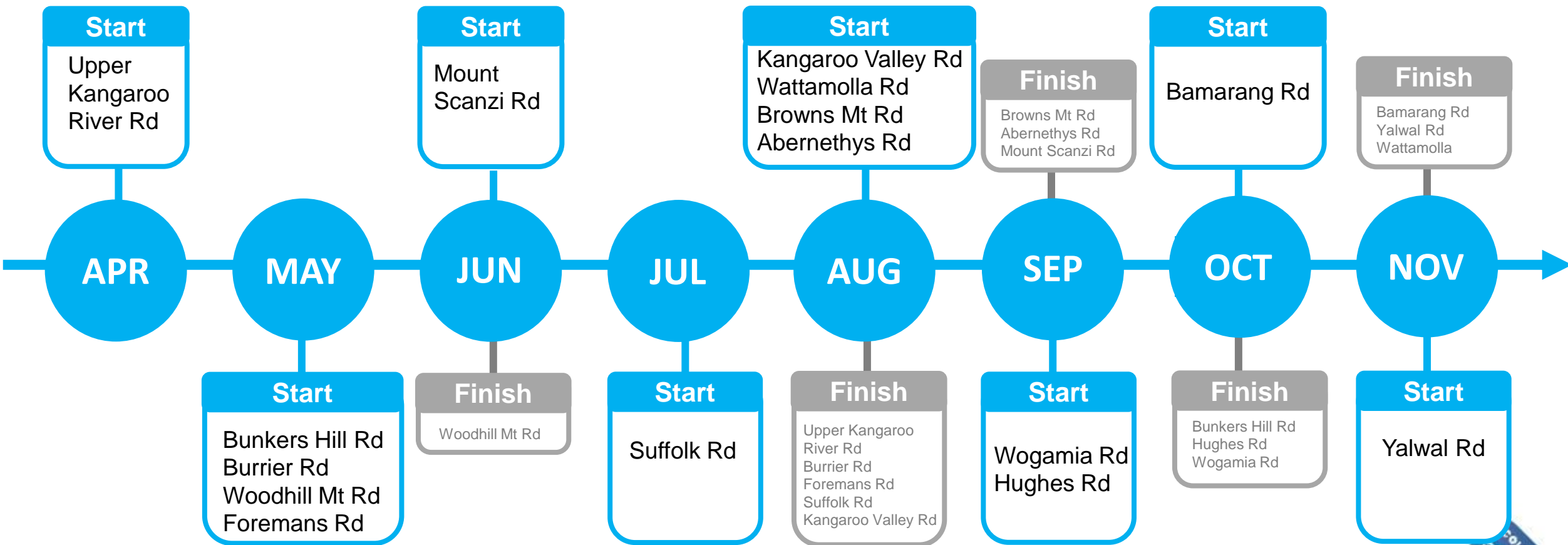
Senior Project Manager, Natural Disasters  
Shoalhaven City Council



# Progress to date




# Anticipated program of works\*



\*weather permitting



# Traffic management



One lane access whenever possible – but some intermittent road closures expected



If planned full road closure exceeds 30mins - 7 days advanced notification required.



Minimum road opening times in the event of planned road closure:

6.30 am – 7.30 am

4.30 pm – 5.30 pm



Emergency Access Provision – 24/7



**Dominic Lucas**  
Program Manager, Natural Disasters  
Shoalhaven City Council





# Ways to keep informed



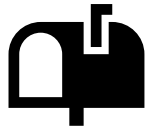
Subscribe to road works pages

- great for your road
- receive instant notifications
- Go to “Current road works” on Council website



Natural disasters Master Page (great for overview)

- Go to “Severe weather events reconstruction work” on Council website



Letterbox drop for planned road closures



Drop-in sessions with Council and Symal

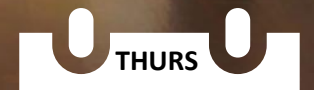
- Generally fortnightly, PM
- Seeking feedback



## Fortnightly Drop-in sessions



30 Mar  
4 – 5 pm



13 April  
4 – 5 pm

# Ways to keep informed – subscribe!

Home / Projects & Engagement / Road Works / Bunkers Hill Road - Barrengarry - Landslip

## Bunkers Hill Road - Barrengarry - Landslip

Bunkers Hill Road was severely impacted in the March East Coast Low and subsequent rain events.

Public access: **CLOSED**

Reason for closure: **Load limit** 5 tonne **Residents only**


Where: [Bunkers Hill Road, Barrengarry 2577](#)

Last reviewed: 16 March 2023

### The latest

17/03/2023 - Kangaroo Valley Information Session on Friday 17 March, 7pm - 8pm (followed by BBQ) at KV Community Hall. Meet contractor Symal and get briefing on the start of landslip works.

04/03/2023 - The construction program for the 26 Major Landslip repair project has been released.



### About the works

- 04/03/2023 - The latest construction program proposed by contractor Symal for the 26 Major Landslip repair work has been released. The construction program lists the planned start and finish date for each of the 26 land slips. A summary of the construction program is available on the [Major Landslip Package Planned Program of Work](#). A copy of the construction program is also available on the right-hand side of the [Master Project Page](#) in the related documents section.
- 15/2/2023 Contract awarded - Council has resolved to proceed with the appointment of infrastructure and construction group Symal to repair the 26 major landslips. Council has provided Symal's schedule of works which prioritises the most urgent landslips with the first round of works to begin in late March 2023. To view the list of major landslips and the assigned construction priorities, refer to the Major landslip package priorities on the [Master Project Page](#).
- 22/12/2022 - Four tenders for the repair of 26 landslips were received. A comprehensive evaluation process has been completed and a recommendation has been forwarded to Public Work Advisory (PWA) for endorsement. It is anticipated that PWA will evaluate the tender acceptance report and respond to Council mid-January. Further information can be found on the [Master Project Page](#).

There are several restrictions impacting Bunkers Hill Road:

- From Moss Vale Road to 136 Bunkers Hill Road - no restrictions.
- From 136 to 368B Bunkers Hill Road - resident access only and a 5 tonne load limit.
- Road closed to all traffic from 368B Bunkers Hill Road.

Please see the definition of "Residents Only" in related documents for further clarification.

Roads currently affected with load limits imposed due to landslips can deteriorate and slip further due to further heavy rainfall. Council has trigger points when deciding to close a road to all traffic for safety reasons.

See an example of a weather event that may trigger a review of load limits without notice in related documents. Please note this example is now superseded by the Road Closures - Trigger Action Response Plan (TARP) found on [Master Project page](#).


History + Location

Want updates?  
**SUBSCRIBE TO THIS PAGE**

Home / Projects & Engagement / Major Projects & Works / Severe weather events reconstruction work - 2022

## Severe weather events reconstruction work - 2022

Information on local reconstruction works caused by the 2022 natural disasters.



### 1 Announcement

Kangaroo Valley Information Session - this Friday 17 March. Starts 7 pm at the KV Community Hall. Meet the landslip works contractor and join us for Q&A and BBQ.

Project Status: In progress  
Last reviewed: 15 March 2023

### The latest

2/3/2023 - The construction program outlining the planned start and finish dates for the 26 Major Landslip repair work has been released. See Major Landslip Repairs below for more information.

### About the project

Information on your local road can be found on [Council's road works page](#).

The July 2022 east coast low natural disaster event brought with it torrential rain, damaging winds and floods that resulted in widespread landslips, road damage and isolation for some in our community.

The Shoalhaven community showed incredible resilience again following the March 2022 natural disaster event that brought more heavy and sustained rainfall that caused further widespread damage to our public infrastructure and impacted many in our community.

The September 2022 severe weather and floods was also declared natural disaster but mainly caused widespread damage to communities in western NSW. This same weather event also impacted the Shoalhaven LGA although the damage to our infrastructure and the impacts to our community this time was much milder.

### On this page

- Major Landslip Repairs
- Completed & Upcoming Road Works
- Current Road Load Limits
- Road Closures - Trigger Action Response Plan (TARP)
- Storm and Flood Customer Care Service

Want updates?  
**SUBSCRIBE TO THIS PAGE**

### Stay up-to-date

[Jump to subscribe](#)

### Related Information

Related Links

- [Storm and flood customer care service \(Service NSW\)](#)
- [Road Works](#)
- [Disaster dashboard](#)
- [Flood recovery](#)
- [Kangaroo Valley Community meeting - 22 November 2022](#)
- [Enquiry/Aided Questions for Kangaroo Valley and Surrounds](#)
- [Media Release - Symal awarded contract to rebuild region after natural disasters](#)

Related Documents

- [Presentation - 22 November 2022 - Kangaroo Valley & Surrounds Community Gathering](#)
- [Council Report - 31 October 2022 \(CL22-878\) Progress Update - Infrastructure Recovery Works - Natural Disaster Events 2022](#)
- [Load limitation assessment of 4 Roads within Kangaroo Valley - October 2022](#)
- [Landslip Package Prioritisation Matrix](#)
- [Load Limit Assessment Methodology - Road Damage - Storm / Flood Damage October 2022](#)
- [Map of Damage across Shoalhaven LGA 2022](#)





**Stephen Sandral**  
Project Manager  
Symal



# About Symal



**1,000+**  
workforce and growing.



**250+**  
engineering staff, supported by  
dedicated in-house departments.



**800+**  
pieces of civil plant and equipment.



**750+**  
million dollar turnover per year.



## Towamba Valley case study



# Q&A





**THANK YOU**

Please enjoy the BBQ &  
seek us out for a chat

